

# Map of Puerto Rico

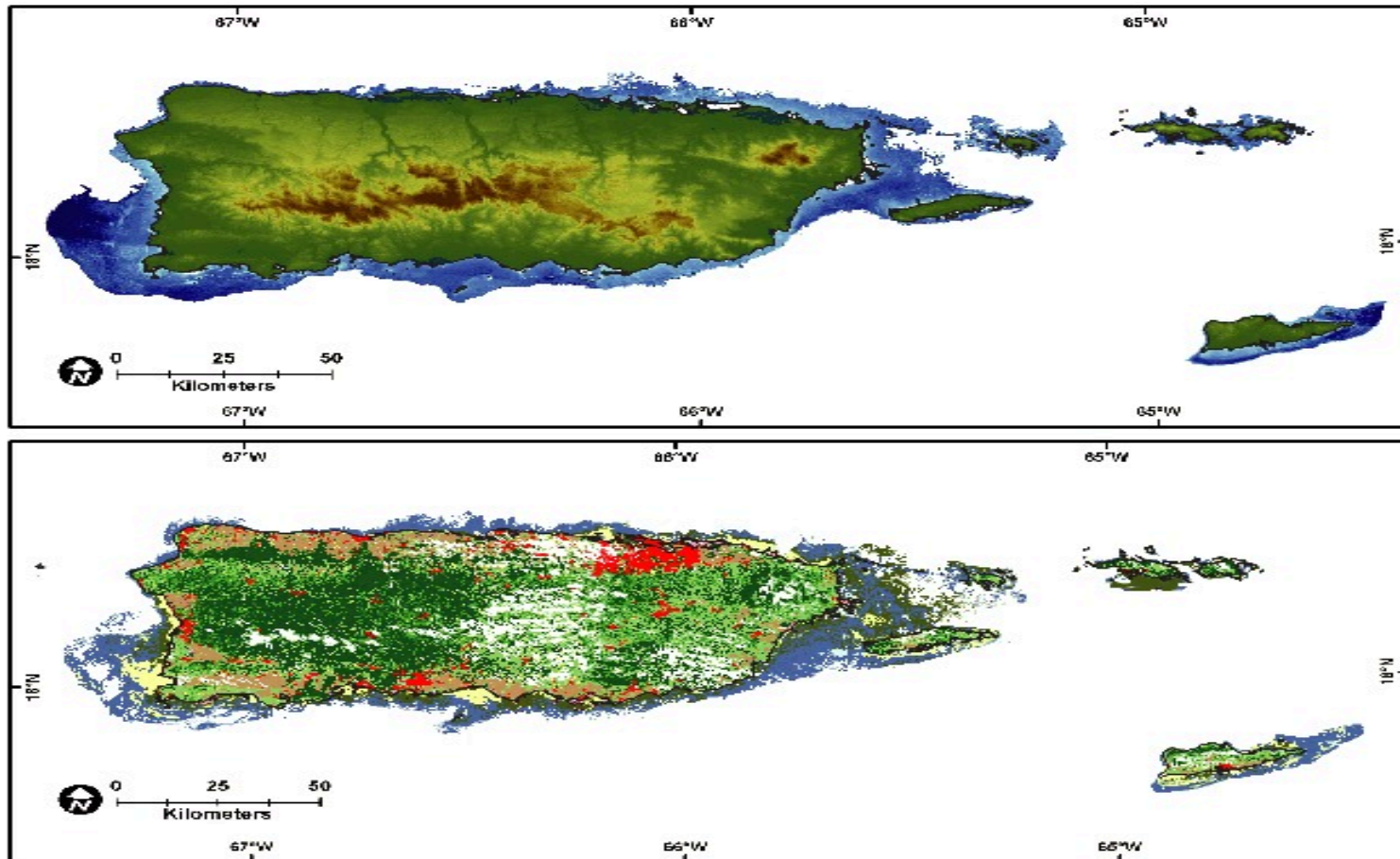


Fig. 1a.

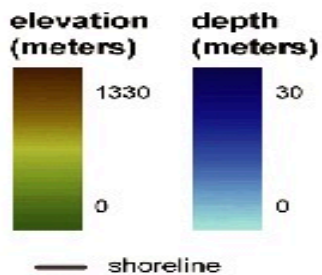


Fig. 1b.




Fig. 1. (a) Bathymetry and elevation (terrain) and (b) Land cover and benthic habitat (cover) mapping for Puerto Rico and the U.S. Virgin Islands.



## Pictures of Puerto Rico







Puerto Rico and its Resources:

[File:Puerto Rico and its resources \(1899\) \(14590813957\).jpg - Wikimedia Commons](#)





Landforms in San Juan, Puerto Rico:

[File:Landforms in San Juan, Puerto Rico 2019-10-28.jpg - Wikimedia Commons](#)






Conservation lands - Puerto Rico

[File:-conservationlands15 Social Media Takeover, July 15th, Wild and Scenic Rivers \(19701585218\).jpg - Wikimedia Commons](#)



PICTURES OF PUERTO RICO:



Landforms in San Juan, Puerto Rico:



Arial View of Puerto Rico

Puerto Rico and its Resources:

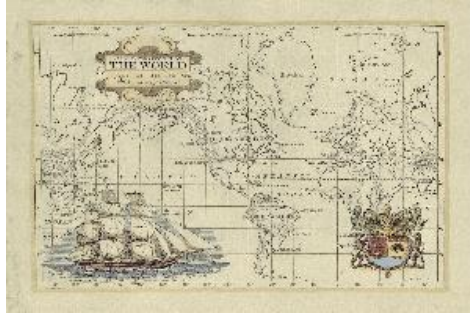


Puerto Rico – Conservation Lands

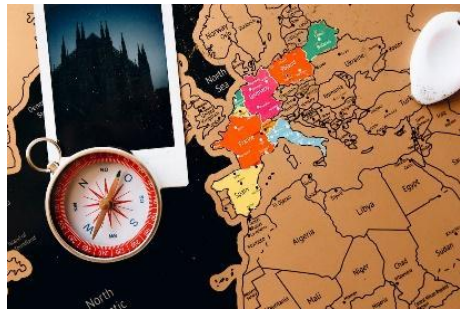
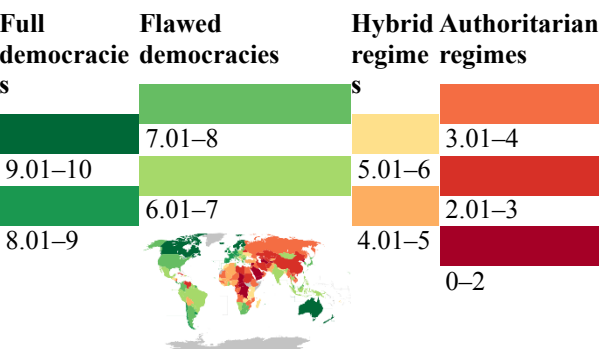


# VISUAL REPRESENTATION OF VOCABULARY WORDS

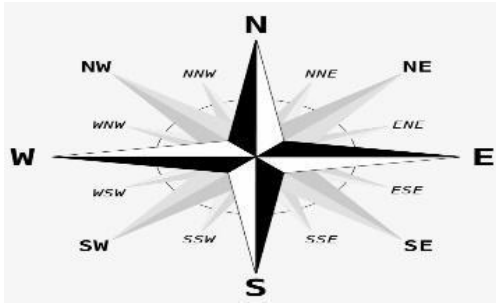

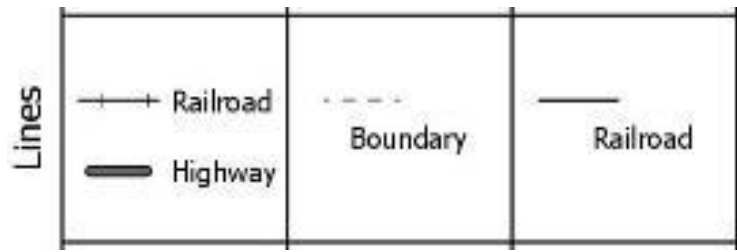
•






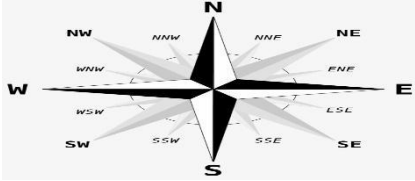
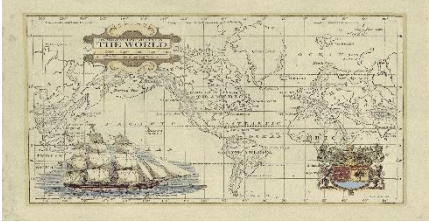













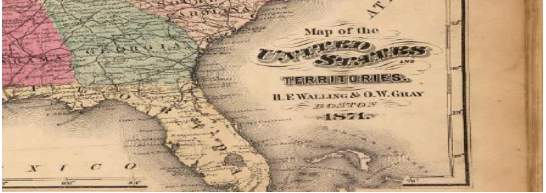








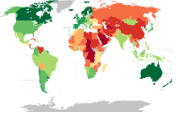

























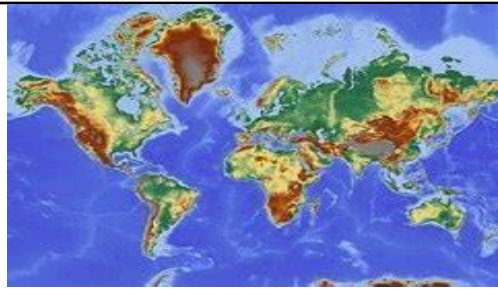


Vocabulary Cards with Image Cards (for EXPLAIN matching activity)

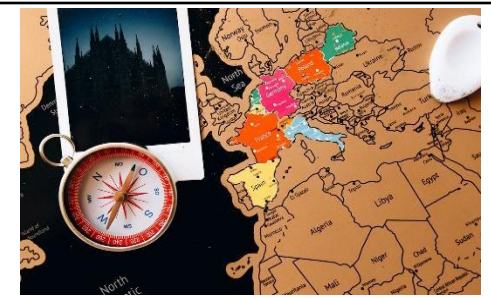
<p>date</p>		<p>orientation</p>																									
<p>grid</p>		<p>symbol</p>	<p>Lines</p> <table border="1" data-bbox="1549 354 2053 586"> <tr> <td></td> <td>Railroad</td> <td></td> <td>Boundary</td> <td></td> <td>Railroad</td> </tr> <tr> <td></td> <td>Highway</td> <td></td> <td></td> <td></td> <td></td> </tr> </table>		Railroad		Boundary		Railroad		Highway																
	Railroad		Boundary		Railroad																						
	Highway																										
<p>title</p>		<p>author</p>																									
<p>index</p>	<table border="1" data-bbox="520 894 1012 1094"> <tr> <td></td> <td></td> <td></td> <td></td> </tr> <tr> <td>9.01</td> <td>7.01-5.01</td> <td>3.01-</td> <td>-10</td> </tr> <tr> <td>8</td> <td>-6</td> <td>4</td> <td></td> </tr> <tr> <td></td> <td></td> <td></td> <td></td> </tr> <tr> <td>8.01</td> <td>6.01-4.01</td> <td>2.01-</td> <td></td> </tr> <tr> <td>-</td> <td>-</td> <td></td> <td></td> </tr> </table> 					9.01	7.01-5.01	3.01-	-10	8	-6	4						8.01	6.01-4.01	2.01-		-	-			<p>legend</p>	
																											
9.01	7.01-5.01	3.01-	-10																								
8	-6	4																									
																											
8.01	6.01-4.01	2.01-																									
-	-																										
<p>scale</p>		<p>geography</p>																									



**physical map**



**compass rose**



**directions**



**physical features**




**Puerto Rico**



**capital**



**government**



**national symbol**





**industries**



**populations**



**location**



**river**



**mountain**



**ocean**







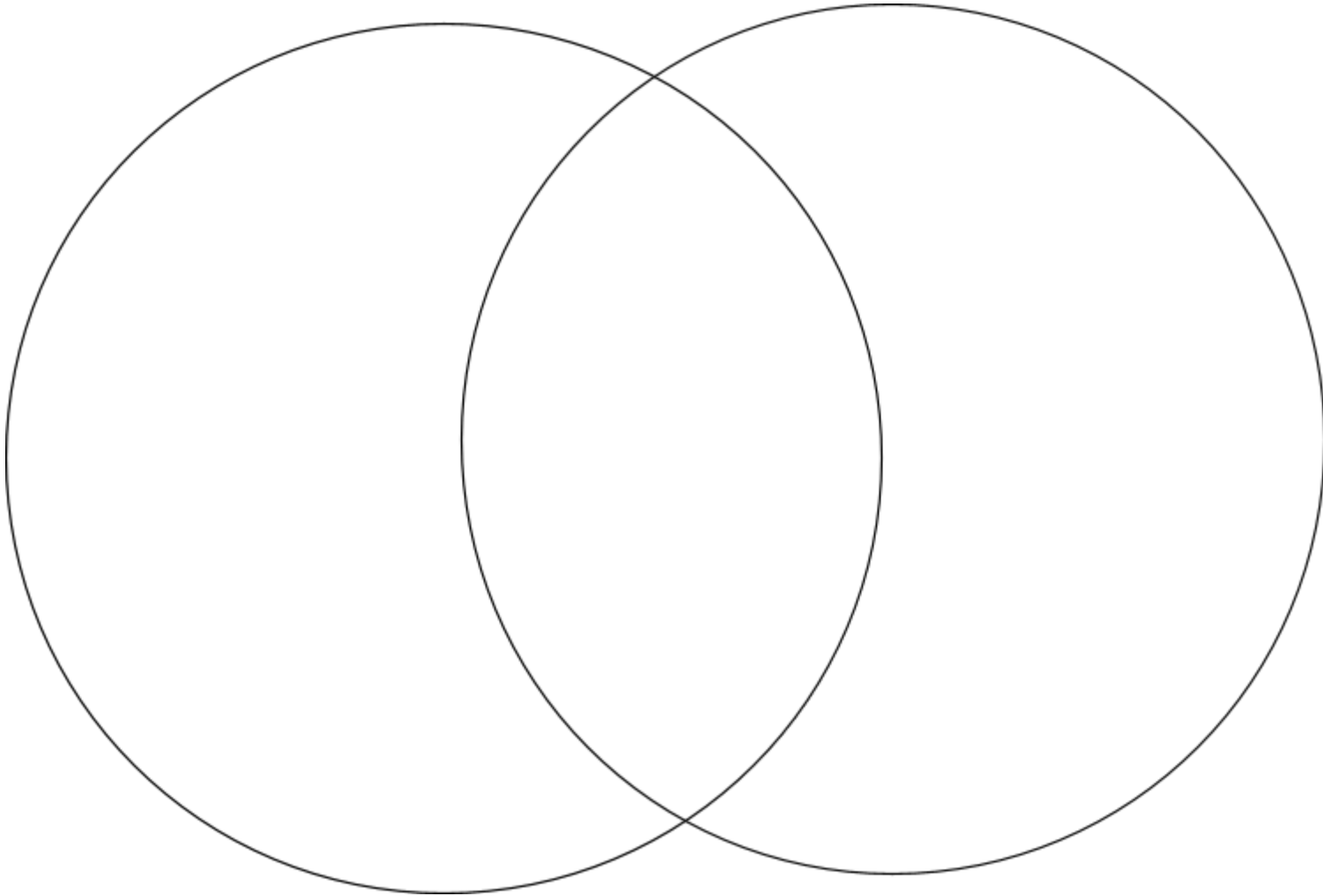


# Venn Diagram Template

## Compare and Contrast Landforms of Tennessee and Puerto Rico

Landforms of \_\_\_\_\_

Landforms of \_\_\_\_\_





# Geography Facts Worksheet

Directions: Read and discuss the article, *Geography of Puerto Rico* ([Geography of Puerto Rico](#)) and record the impacts of geography on various aspects of life.

**Geography of Puerto Rico:** \_\_\_\_\_

---

---

---

**Geology:** \_\_\_\_\_

---

---

**Topography:** \_\_\_\_\_

---

---

**Terrain:** \_\_\_\_\_

---

---

**Elevation:** \_\_\_\_\_



---

---

**Rivers and Lakes:** \_\_\_\_\_

---

---

**Bioluminescent Bays:** \_\_\_\_\_

---

---

**Flora and Fauna:** \_\_\_\_\_

---

---

**Natural Resources:** \_\_\_\_\_

---

---

**Land Use:** \_\_\_\_\_

---

---

**Hydrography:** \_\_\_\_\_



---

---

**Climate:** \_\_\_\_\_

---

---

**Hurricane Season in Puerto Rico:** \_\_\_\_\_

---

---

**Time Zone:** \_\_\_\_\_

---

---

**Sunrise/Sunset Average:** \_\_\_\_\_

---

## Essay Rubric

**ESSAY PROMPT:** *Describe Puerto Rico's geography and how it impacts the people.*

Exceeds Expectations	<b>Answering and Addressing the Prompt:</b> The essay fully addressed or answered the prompt. The reader saw much relatability to the prompt or the subject of the essay.	4
Meets Expectations	<b>Answering and Addressing the Prompt:</b> The essay mostly addressed or answered the given prompt. The reader saw relatability to the prompt or the subject of the essay.	3
Approaches Expectations	<b>Answering and Addressing the Prompt:</b> The essay somewhat addressed or answered the given prompt. The reader saw some relatability to the prompt or the subject of the essay.	2
Fails to Meet Expectations	<b>Answering and Addressing the Prompt:</b> The essay did not address or answer the given prompt The reader didn't see any relatability to the prompt or the subject of the essay.	1